

APPROXIMATE MHW JUNE 1999 & MAY 2007

RECTIFIED ORTHOPHOTOGRAPH BY INDEPENDENT MAPPING CONSULTANTS, MATHEWS, NC. BASED ON IMAGES OBTAINED AT LOW TIDE ON 18 JULY 2006.

KEY

- SURVEY BASELINE
- APPROXIMATE MHW (JUNE 1999)
- APPROXIMATE MHW (MAY 2006)
- APPROXIMATE MHW (MAY 2007)

N

GRAPHIC SCALE (FEET)

0 200 400

SCALE:	AS SHOWN
DATE:	NOV 2007
DRAWN BY:	JJH
PROJECT #:	2132

FIGURE #

01

OF: 11



APPROXIMATE MHW JUNE 1999 & MAY 2007

RECTIFIED ORTHOPHOTOGRAPH BY INDEPENDENT MAPPING CONSULTANTS, MATHEWS, NC. BASED ON IMAGES OBTAINED AT LOW TIDE ON 18 JULY 2006.

KEY

- SURVEY BASELINE
- APPROXIMATE MHW (JUNE 1999)
- APPROXIMATE MHW (MAY 2006)
- APPROXIMATE MHW (MAY 2007)

N

GRAPHIC SCALE (FEET)

0 200 400

SCALE:	AS SHOWN
DATE:	NOV 2007
DRAWN BY:	JJH
PROJECT #:	2132

FIGURE #

02

OF: 11

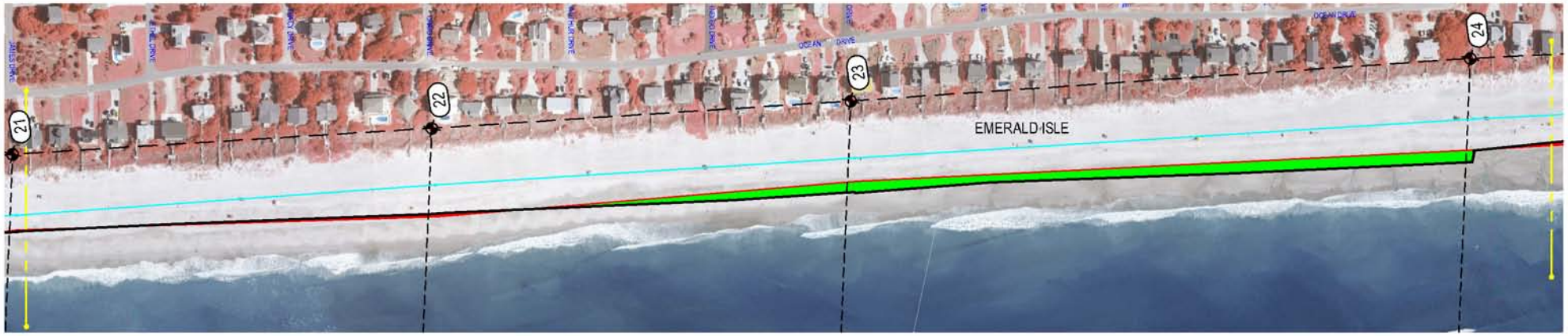

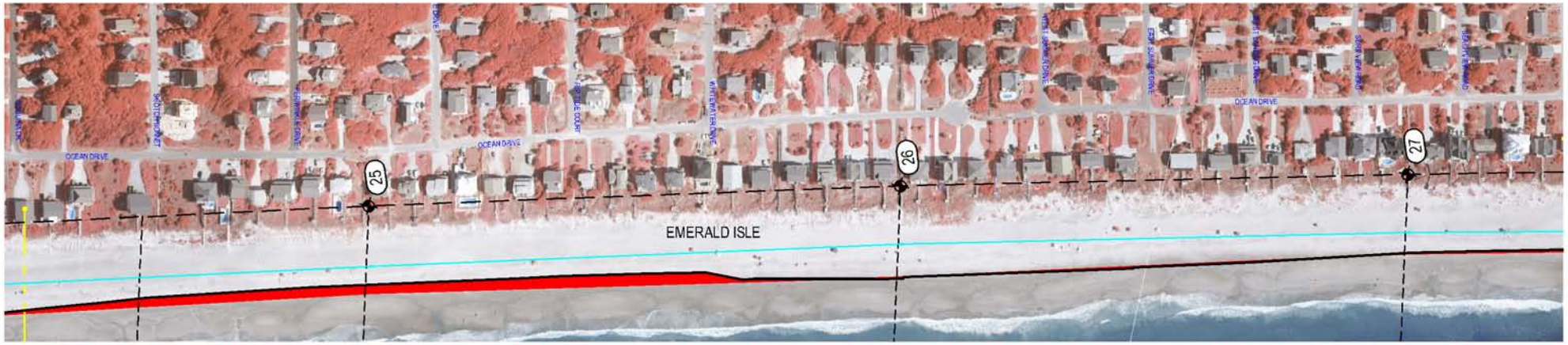

APPROXIMATE MHW JUNE 1999 & MAY 2007

RECTIFIED ORTHOPHOTOGRAPH BY INDEPENDENT MAPPING CONSULTANTS, MATHEWS, NC. BASED ON IMAGES OBTAINED AT LOW TIDE ON 18 JULY 2006.

KEY

- SURVEY BASELINE
- APPROXIMATE MHW (JUNE 1999)
- APPROXIMATE MHW (MAY 2006)
- APPROXIMATE MHW (MAY 2007)

N

GRAPHIC SCALE (FEET)

0 200 400

SCALE:	AS SHOWN
DATE:	NOV 2007
DRAWN BY:	JJH
PROJECT #:	2132

FIGURE #

03

OF: 11

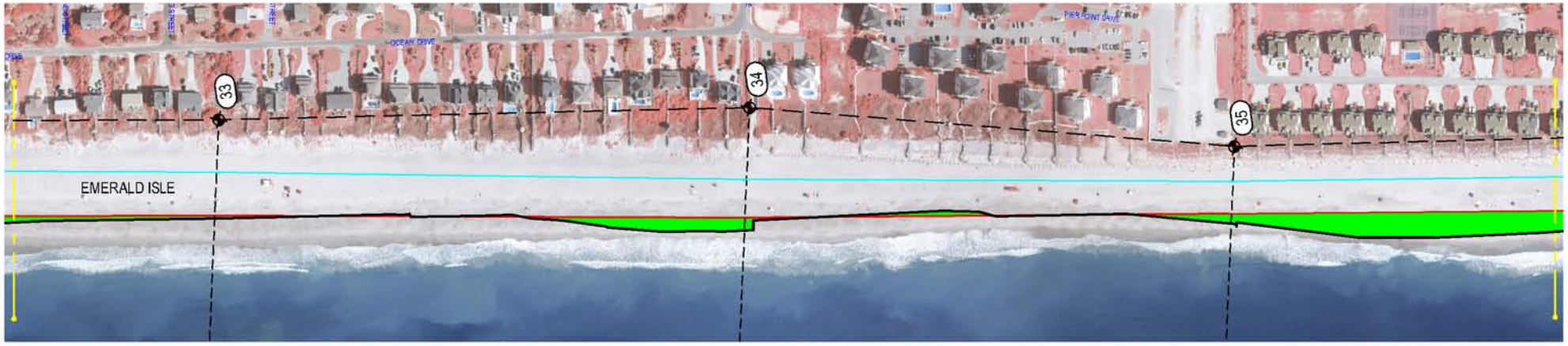

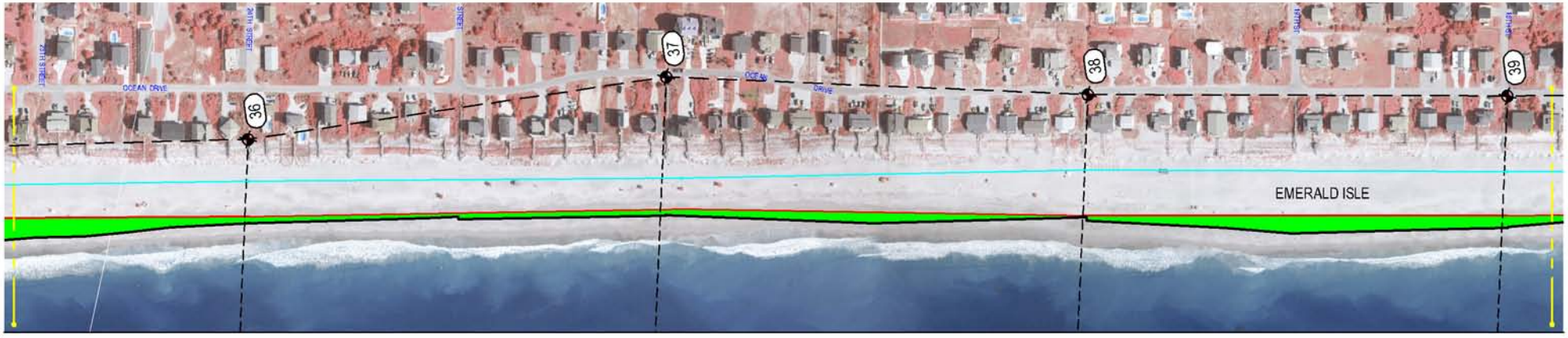

APPROXIMATE MHW JUNE 1999 & MAY 2007

RECTIFIED ORTHOPHOTOGRAPH BY INDEPENDENT MAPPING CONSULTANTS, MATHEWS, NC. BASED ON IMAGES OBTAINED AT LOW TIDE ON 18 JULY 2006.

KEY

- SURVEY BASELINE
- APPROXIMATE MHW (JUNE 1999)
- APPROXIMATE MHW (MAY 2006)
- APPROXIMATE MHW (MAY 2007)

N

GRAPHIC SCALE (FEET)

0 200 400

SCALE:	AS SHOWN
DATE:	NOV 2007
DRAWN BY:	JJH
PROJECT #:	2132

FIGURE #

04

OF: 11



APPROXIMATE MHW JUNE 1999 & MAY 2007

RECTIFIED ORTHOPHOTOGRAPH BY INDEPENDENT MAPPING CONSULTANTS, MATHEWS, NC. BASED ON IMAGES OBTAINED AT LOW TIDE ON 18 JULY 2006.

KEY

- SURVEY BASELINE
- APPROXIMATE MHW (JUNE 1999)
- APPROXIMATE MHW (MAY 2006)
- APPROXIMATE MHW (MAY 2007)

N

GRAPHIC SCALE (FEET)

0 200 400

SCALE:	AS SHOWN
DATE:	NOV 2007
DRAWN BY:	JJH
PROJECT #:	2132

FIGURE #

05

OF: 11

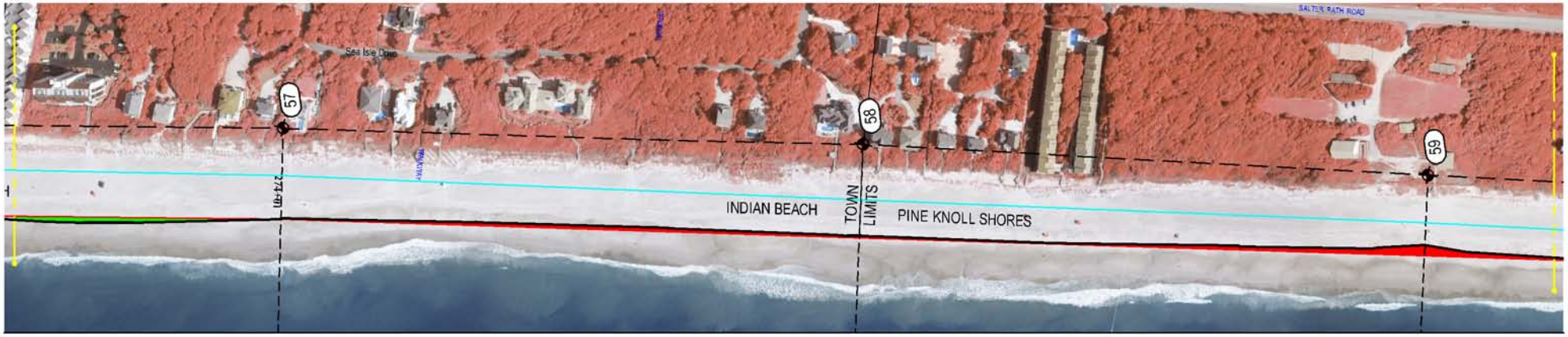

APPROXIMATE MHW JUNE 1999 & MAY 2007

RECTIFIED ORTHOPHOTOGRAPH BY INDEPENDENT MAPPING CONSULTANTS, MATHEWS, NC. BASED ON IMAGES OBTAINED AT LOW TIDE ON 18 JULY 2006.

KEY

- SURVEY BASELINE
- APPROXIMATE MHW (JUNE 1999)
- APPROXIMATE MHW (MAY 2006)
- APPROXIMATE MHW (MAY 2007)

N

GRAPHIC SCALE (FEET)

0 200 400

SCALE:	AS SHOWN
DATE:	NOV 2007
DRAWN BY:	JJH
PROJECT #:	2132

FIGURE #

06

OF: 11



APPROXIMATE MHW JUNE 1999 & MAY 2007

RECTIFIED ORTHOPHOTOGRAPH BY INDEPENDENT MAPPING CONSULTANTS, MATHEWS, NC. BASED ON IMAGES OBTAINED AT LOW TIDE ON 18 JULY 2006.

KEY

- SURVEY BASELINE
- APPROXIMATE MHW (JUNE 1999)
- APPROXIMATE MHW (MAY 2006)
- APPROXIMATE MHW (MAY 2007)

N

GRAPHIC SCALE (FEET)

0 200 400

SCALE:	AS SHOWN
DATE:	NOV 2007
DRAWN BY:	JJH
PROJECT #:	2132

FIGURE #

07

OF: 11

APPROXIMATE MHW JUNE 1999 & MAY 2007

RECTIFIED ORTHOPHOTOGRAPH BY INDEPENDENT MAPPING CONSULTANTS, MATHEWS, NC. BASED ON IMAGES OBTAINED AT LOW TIDE ON 18 JULY 2006.

KEY

- SURVEY BASELINE
- APPROXIMATE MHW (JUNE 1999)
- APPROXIMATE MHW (MAY 2006)
- APPROXIMATE MHW (MAY 2007)

N

GRAPHIC SCALE (FEET)

0 200 400

SCALE:	AS SHOWN
DATE:	NOV 2007
DRAWN BY:	JJH
PROJECT #:	2132

FIGURE #

08

OF: 11



APPROXIMATE MHW JUNE 1999 & MAY 2007

RECTIFIED ORTHOPHOTOGRAPH BY INDEPENDENT MAPPING CONSULTANTS, MATHEWS, NC. BASED ON IMAGES OBTAINED AT LOW TIDE ON 18 JULY 2006. (SOURCE: CARTERET COUNTY, 2004)

KEY

- SURVEY BASELINE
- APPROXIMATE MHW (JUNE 1999)
- APPROXIMATE MHW (MAY 2006)
- APPROXIMATE MHW (MAY 2007)

N

GRAPHIC SCALE (FEET)

0 200 400

SCALE:	AS SHOWN	FIGURE #
DATE:	NOV 2007	09
DRAWN BY:	JJH	
PROJECT #:	2132	OF: 11



APPROXIMATE MHW JUNE 1999 & MAY 2007

RECTIFIED ORTHOPHOTOGRAPH IMAGES OBTAINED AT LOW TIDE.

SOURCE: CARTERET COUNTY, 2004

KEY

- SURVEY BASELINE
- APPROXIMATE MHW (JUNE 1999)
- APPROXIMATE MHW (MAY 2006)
- APPROXIMATE MHW (MAY 2007)

N

GRAPHIC SCALE (FEET)

0 200 400

SCALE:	AS SHOWN
DATE:	NOV 2007
DRAWN BY:	JJH
PROJECT #:	2132

FIGURE #

10

OF: 11

APPROXIMATE MHW JUNE 1999 & MAY 2007

RECTIFIED ORTHOPHOTOGRAPH IMAGES OBTAINED AT LOW TIDE.

SOURCE: CARTERET COUNTY, 2004

KEY

- SURVEY BASELINE
- APPROXIMATE MHW (JUNE 1999)
- APPROXIMATE MHW (MAY 2006)
- APPROXIMATE MHW (MAY 2007)

N

GRAPHIC SCALE (FEET)

0 200 400

SCALE:	AS SHOWN
DATE:	NOV 2007
DRAWN BY:	JJH
PROJECT #:	2132

FIGURE #

11

OF: 11