

APPROXIMATE MHW JUNE 1999 & MAY 2006

RECTIFIED ORTHOPHOTOGRAPH BY INDEPENDENT MAPPING CONSULTANTS, MATHEWS, NC. BASED ON IMAGES OBTAINED AT LOW TIDE ON 18 JULY 2006.

KEY

- SURVEY BASELINE
- APPROXIMATE MHW (JUNE 1999)
- APPROXIMATE MHW (MAY 2006)

N

GRAPHIC SCALE (FEET)

0 200 400

SCALE:	AS SHOWN
DATE:	NOV 2006
DRAWN BY:	JJH
PROJECT #:	2132

FIGURE #

01

OF: 11

APPROXIMATE MHW JUNE 1999 & MAY 2006

RECTIFIED ORTHOPHOTOGRAPH BY INDEPENDENT MAPPING CONSULTANTS, MATHEWS, NC. BASED ON IMAGES OBTAINED AT LOW TIDE ON 18 JULY 2006.

KEY

- SURVEY BASELINE
- APPROXIMATE MHW (JUNE 1999)
- APPROXIMATE MHW (MAY 2006)

N

GRAPHIC SCALE (FEET)

0 200 400

SCALE:	AS SHOWN
DATE:	NOV 2006
DRAWN BY:	JJH
PROJECT #:	2132

FIGURE #

02

OF: 11



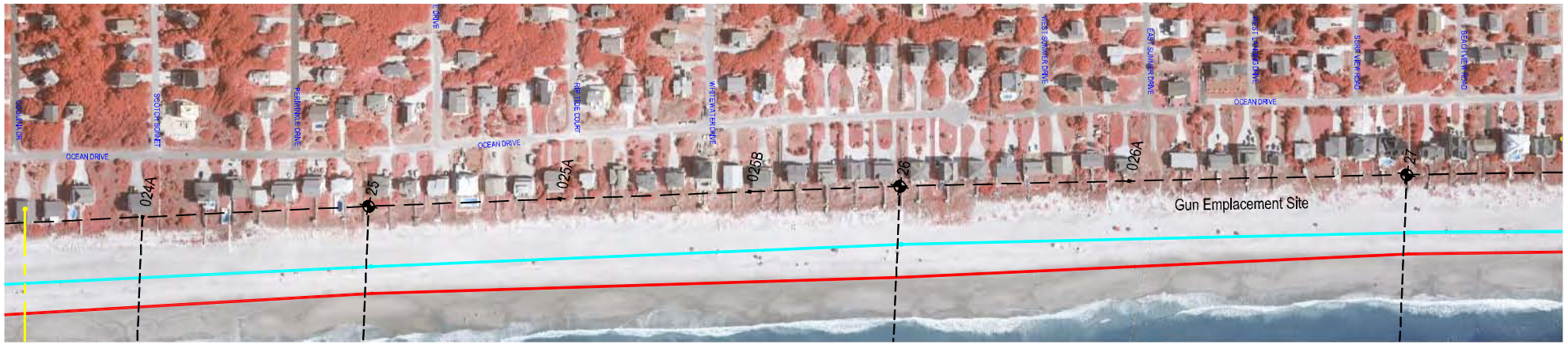

APPROXIMATE MHW JUNE 1999 & MAY 2006

RECTIFIED ORTHOPHOTOGRAPH BY INDEPENDENT MAPPING CONSULTANTS, MATHEWS, NC. BASED ON IMAGES OBTAINED AT LOW TIDE ON 18 JULY 2006.

KEY

- SURVEY BASELINE
- APPROXIMATE MHW (JUNE 1999)
- APPROXIMATE MHW (MAY 2006)

N

GRAPHIC SCALE (FEET)

0 200 400

SCALE:	AS SHOWN
DATE:	NOV 2006
DRAWN BY:	JJH
PROJECT #:	2132

FIGURE #

03

OF: 11

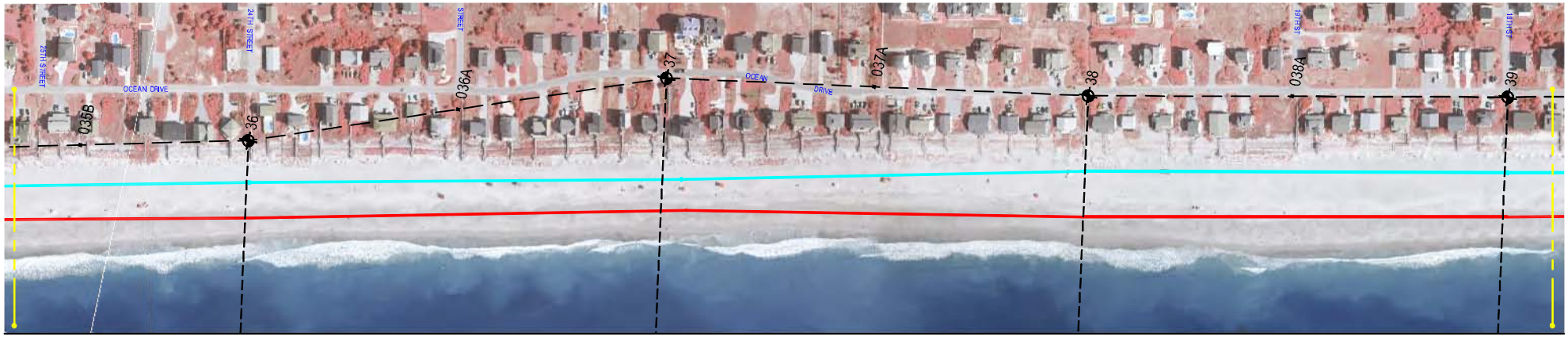

APPROXIMATE MHW JUNE 1999 & MAY 2006

RECTIFIED ORTHOPHOTOGRAPH BY INDEPENDENT MAPPING CONSULTANTS, MATHEWS, NC. BASED ON IMAGES OBTAINED AT LOW TIDE ON 18 JULY 2006.

KEY

- SURVEY BASELINE
- APPROXIMATE MHW (JUNE 1999)
- APPROXIMATE MHW (MAY 2006)

N

GRAPHIC SCALE (FEET)

0 200 400

SCALE:	AS SHOWN
DATE:	NOV 2006
DRAWN BY:	JJH
PROJECT #:	2132

FIGURE #

04

OF: 11





APPROXIMATE MHW JUNE 1999 & MAY 2006

RECTIFIED ORTHOPHOTOGRAPH BY INDEPENDENT MAPPING CONSULTANTS, MATHEWS, NC. BASED ON IMAGES OBTAINED AT LOW TIDE ON 18 JULY 2006.

KEY

- SURVEY BASELINE
- APPROXIMATE MHW (JUNE 1999)
- APPROXIMATE MHW (MAY 2006)

N

GRAPHIC SCALE (FEET)

0 200 400

SCALE:	AS SHOWN
DATE:	NOV 2006
DRAWN BY:	JJH
PROJECT #:	2132

FIGURE #

05

OF: 11

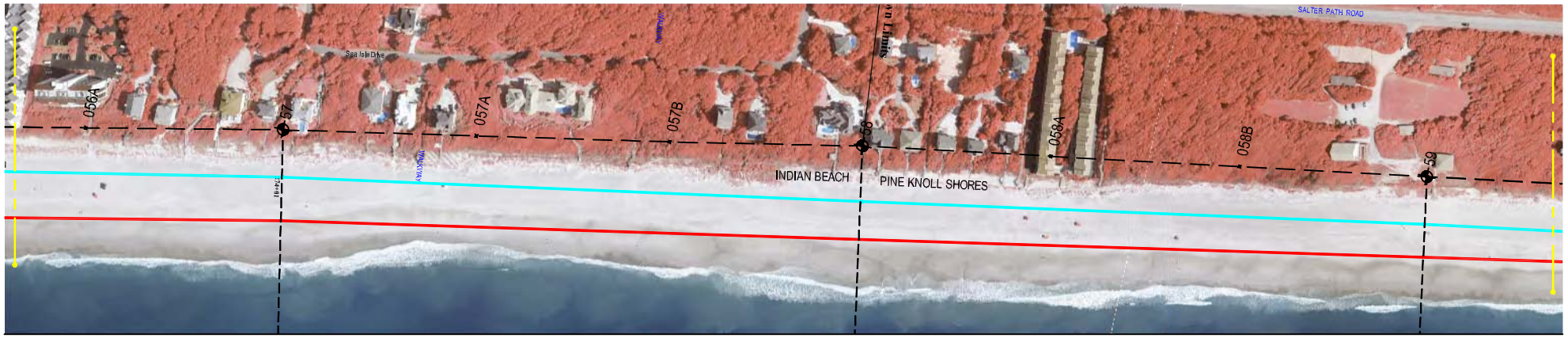

APPROXIMATE MHW JUNE 1999 & MAY 2006

RECTIFIED ORTHOPHOTOGRAPH BY INDEPENDENT MAPPING CONSULTANTS, MATHEWS, NC. BASED ON IMAGES OBTAINED AT LOW TIDE ON 18 JULY 2006.

KEY

- SURVEY BASELINE
- APPROXIMATE MHW (JUNE 1999)
- APPROXIMATE MHW (MAY 2006)

N

GRAPHIC SCALE (FEET)

0 200 400

SCALE:	AS SHOWN
DATE:	NOV 2006
DRAWN BY:	JJH
PROJECT #:	2132

FIGURE # 06

OF: 11



APPROXIMATE MHW JUNE 1999 & MAY 2006

RECTIFIED ORTHOPHOTOGRAPH BY INDEPENDENT MAPPING CONSULTANTS, MATHEWS, NC. BASED ON IMAGES OBTAINED AT LOW TIDE ON 18 JULY 2006.

KEY

- SURVEY BASELINE
- APPROXIMATE MHW (JUNE 1999)
- APPROXIMATE MHW (MAY 2006)

N

GRAPHIC SCALE (FEET)

0 200 400

SCALE:	AS SHOWN
DATE:	NOV 2006
DRAWN BY:	JJH
PROJECT #:	2132

FIGURE #

07

OF: 11



APPROXIMATE MHW JUNE 1999 & MAY 2006

RECTIFIED ORTHOPHOTOGRAPH BY INDEPENDENT MAPPING CONSULTANTS, MATHEWS, NC. BASED ON IMAGES OBTAINED AT LOW TIDE ON 18 JULY 2006.

KEY

- SURVEY BASELINE
- APPROXIMATE MHW (JUNE 1999)
- APPROXIMATE MHW (MAY 2006)

N

GRAPHIC SCALE (FEET)

0 200 400

SCALE:	AS SHOWN
DATE:	NOV 2006
DRAWN BY:	JJH
PROJECT #:	2132

FIGURE #

08

OF: 11



APPROXIMATE MHW JUNE 1999 & MAY 2006

RECTIFIED ORTHOPHOTOGRAPH BY INDEPENDENT MAPPING CONSULTANTS, MATHEWS, NC. BASED ON IMAGES OBTAINED AT LOW TIDE ON 18 JULY 2006. (2004 PHOTO....

KEY

- SURVEY BASELINE
- APPROXIMATE MHW (JUNE 1999)
- APPROXIMATE MHW (MAY 2006)

N

GRAPHIC SCALE (FEET)

0 200 400

SCALE:	AS SHOWN
DATE:	NOV 2006
DRAWN BY:	JJH
PROJECT #:	2132

FIGURE # 09

OF: 11



APPROXIMATE MHW JUNE 1999 & MAY 2006

RECTIFIED ORTHOPHOTOGRAPH IMAGES OBTAINED AT LOW TIDE (2004).

KEY

- SURVEY BASELINE
- APPROXIMATE MHW (JUNE 1999)
- APPROXIMATE MHW (MAY 2006)

N

GRAPHIC SCALE (FEET)

0 200 400

SCALE:	AS SHOWN
DATE:	NOV 2006
DRAWN BY:	JJH
PROJECT #:	2132

FIGURE # 10 OF: 11

APPROXIMATE MHW JUNE 1999 & MAY 2006

RECTIFIED ORTHOPHOTOGRAPH IMAGES OBTAINED AT LOW TIDE (2004).

KEY

- SURVEY BASELINE
- APPROXIMATE MHW (JUNE 1999)
- APPROXIMATE MHW (MAY 2006)

N

GRAPHIC SCALE (FEET)

0 200 400

SCALE:	AS SHOWN
DATE:	NOV 2006
DRAWN BY:	JJH
PROJECT #:	2132

FIGURE #

11

OF: 11