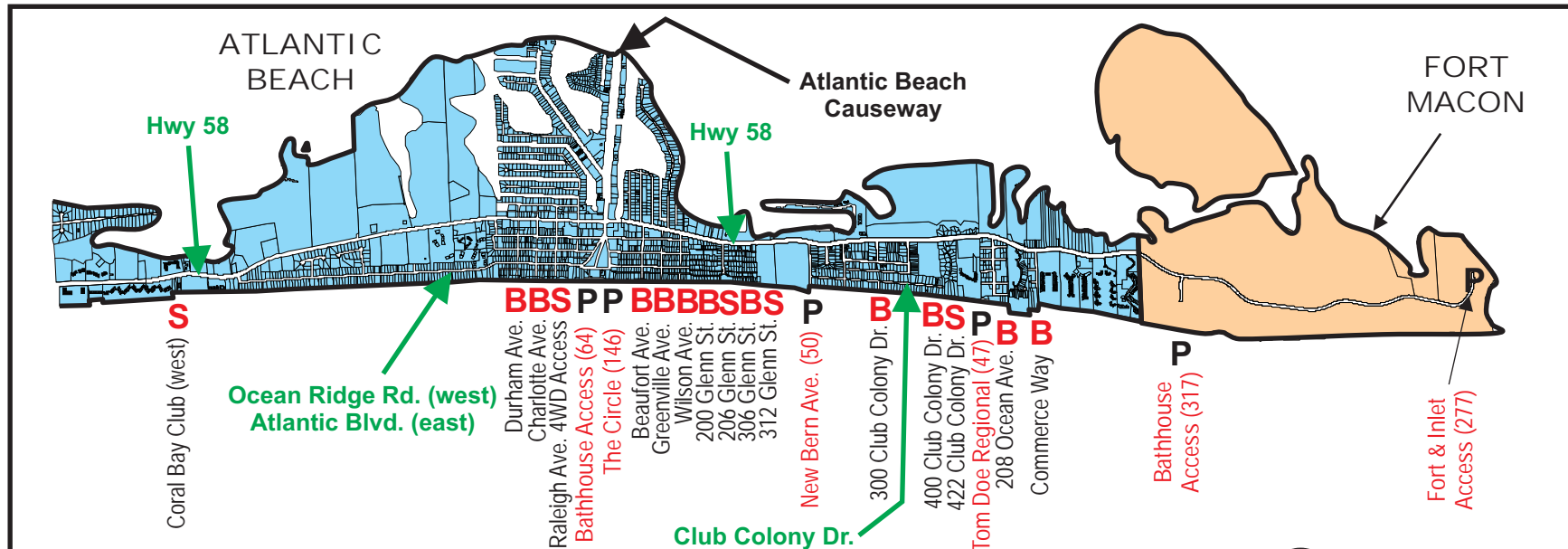
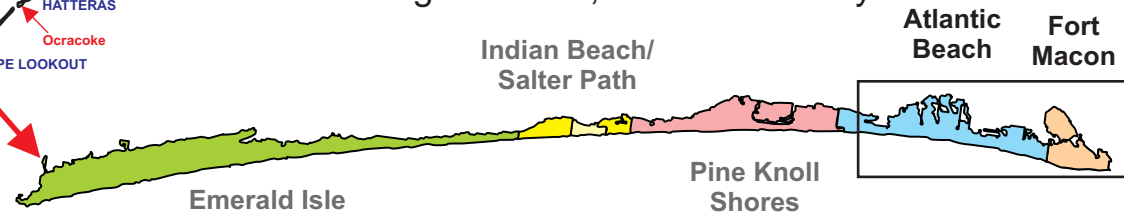




BEACH PARKING & ACCESS LOCATION MAP ATLANTIC BEACH & FORT MACON Bogue Banks, Carteret County

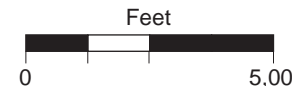


P - Parking Notes (west to east):

- (1) **Bathhouse - Atlantic Beach** provides 64 parking spaces, bathroom facilities, picnic tables, and outside showers. Paid parking in the summer.
- (2) **The Circle** has on-street and designated oceanfront parking that can accommodate 146 vehicles. Paid parking in the summer.
- (3) **New Bern Ave.** provides 50 parking spaces, bathroom facilities, picnic tables, and outside showers. Paid parking in the summer.
- (4) **Tom Doe Regional Access** provides 47 parking spaces, bathroom facilities, showers, footwash station, and a beach playground area. Paid parking in the summer.
- (5) **Bathhouse - Fort Macon** provides 317 parking spaces, outside showers, informational kiosk, picnic gazebos, oceanfront gazebo, and bathroom facilities.
- (6) **Fort & Inlet Access** is located at Fort Macon proper and provides 277 parking spaces, bathroom facilities, and an overlook gazebo.



North



Legend

- P** = Parking
- B** = Boardwalk Access
- S** = Sand Path Access